

# Bilag 2.0. GAMBY Å

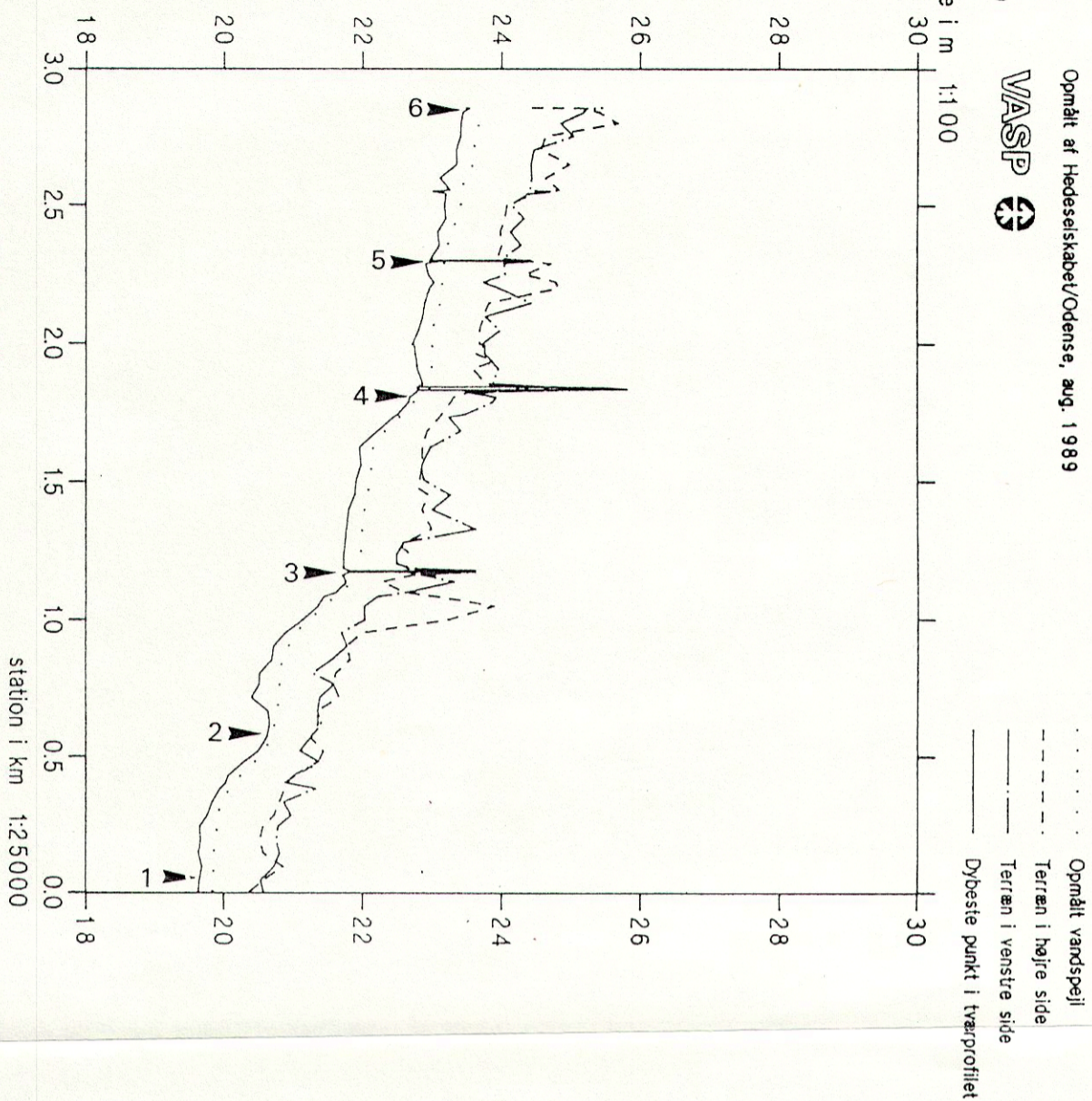
Længdeprofil

Opmålt af Hedeselskabet/Odense, aug. 1989

1:100/1:25000


VASP 





kote i m 1:100



20-AUG-1990 NR / DISS06NR



 Skalop nr 3

-  Sandbund
-  Sandbund m. sten
-  Dyndbund m/u sand
-  Grus og stenbund